

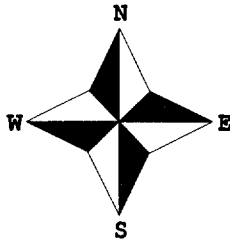
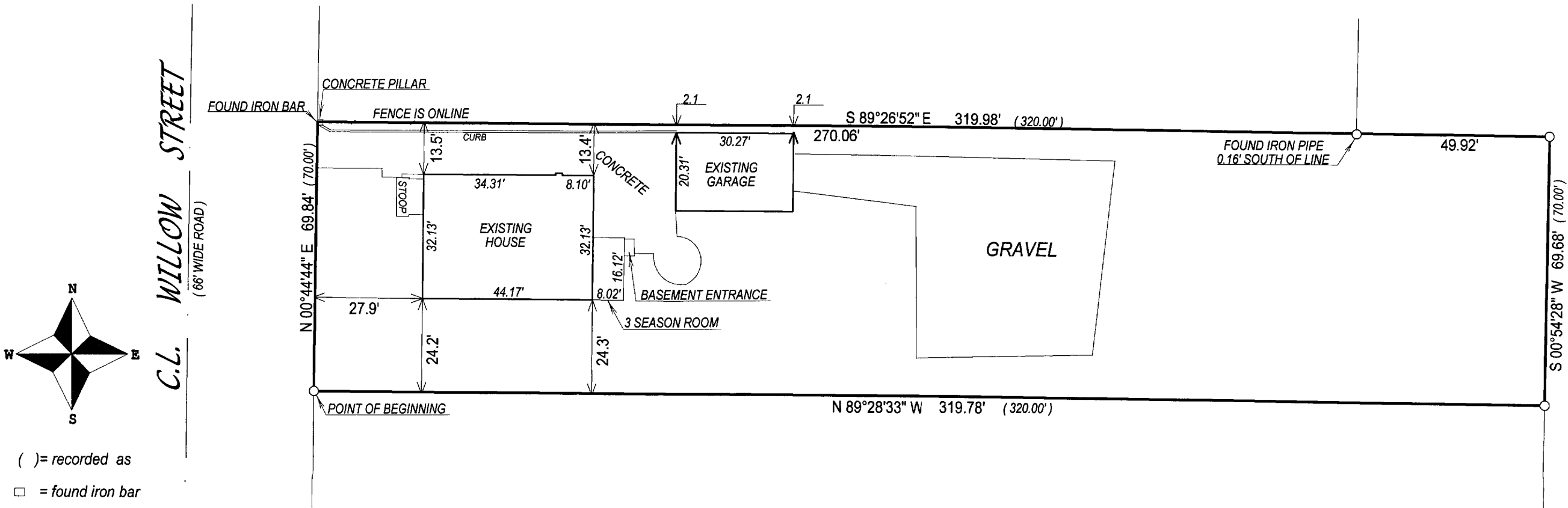
PREPARED FOR : GEORGE HENNERLEY
545 S. LAKE SHORE DR.
LAKE GENEVA WI. 53147

PLAT OF SURVEY

- OF -

J.K. SURVEYING INC.
N3705 WILLOWBEND LANE
LAKE GENEVA, WI, 53147
262-248-3697

A PARCEL OF LAND IN THE CITY OF LAKE GENEVA IN WALWORTH COUNTY, WISCONSIN, DESCRIBED AS FOLLOWS: BEGINNING AT A POINT IN THE EAST LINE OF WILLOW STREET IN SAID CITY WHICH IS 1049.56 FEET NORTH OF THE SOUTH LINE OF SECTION 36, TOWNSHIP 2 NORTH, RANGE 17 EAST, RUN THENCE EAST PARALLEL WITH THE SOUTH LINE OF SAID SECTION 320 FEET TO AN IRON STAKE; RUN THENCE NORTH PARALLEL WITH THE EAST LINE OF WILLOW STREET 70 FEET TO AN IRON STAKE; RUN THENCE WEST 320 FEET PARALLEL WITH THE SOUTH LINE OF SAID SECTION TO AN IRON STAKE IN THE EAST LINE OF WILLOW STREET; RUN THENCE SOUTH IN THE EAST LINE OF WILLOW STREET 70 FEET TO THE PLACE OF BEGINNING.



- () = recorded as
- = found iron bar
- = found iron pipe
- = set iron pipe
- = set iron bar



SCALE 1" = 30'

JOB # 04-138

TAX ID # ZOP00407

COMPARE LEGAL DESCRIPTION ABOVE AND DRAWING WITH DEED. FOR BUILDING RESTRICTIONS AND EASEMENTS NOT SHOWN, REFER TO DEED, ABSTRACT SOURCES AND LOCAL MUNICIPAL CODES. NOTIFY THE SURVEYOR IMMEDIATELY OF ANY DISCREPANCY.

"I hereby certify that I have surveyed the above described property and that the above map, to the best of my knowledge and belief, is a true representation thereof and shows the size and location of all visible structures, apparent easements and encroachments if any."
This survey is made for the present owners of the property, and those who purchase, mortgage, or guarantee the title thereto, within one year from the date hereof.



John P. Krott
JOHN KROTT S - 2258
Wisconsin Registered Land Surveyor
(original if signed in red)

DATED THIS THE 14th DAY OF APRIL 2004.

007-2196